

Attachment 3

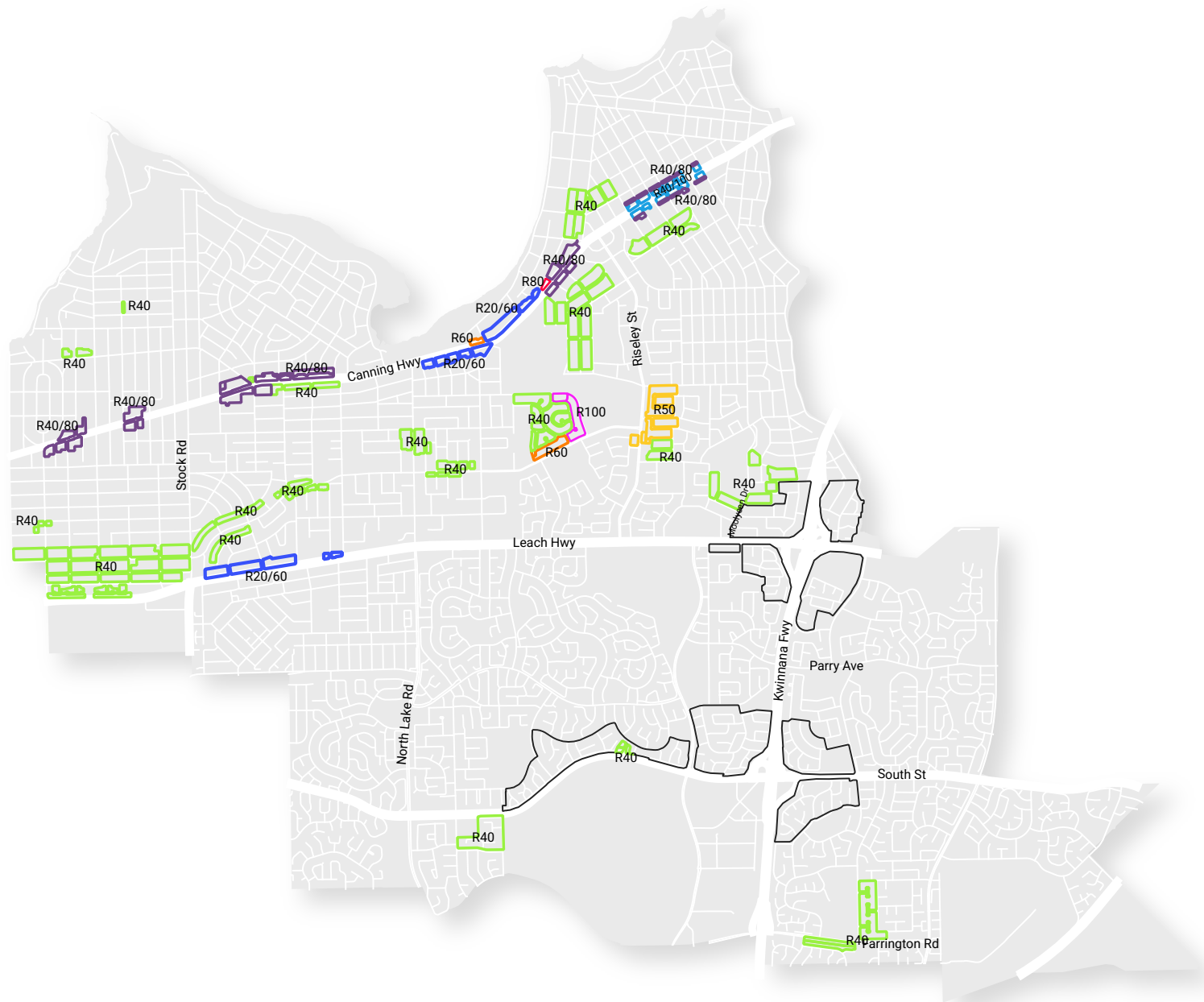
Attachment 3 - Updated LPS6 Density
Change Maps (2026)



LPS6 Review - 2024 Proposed Changes

Changes (2024)

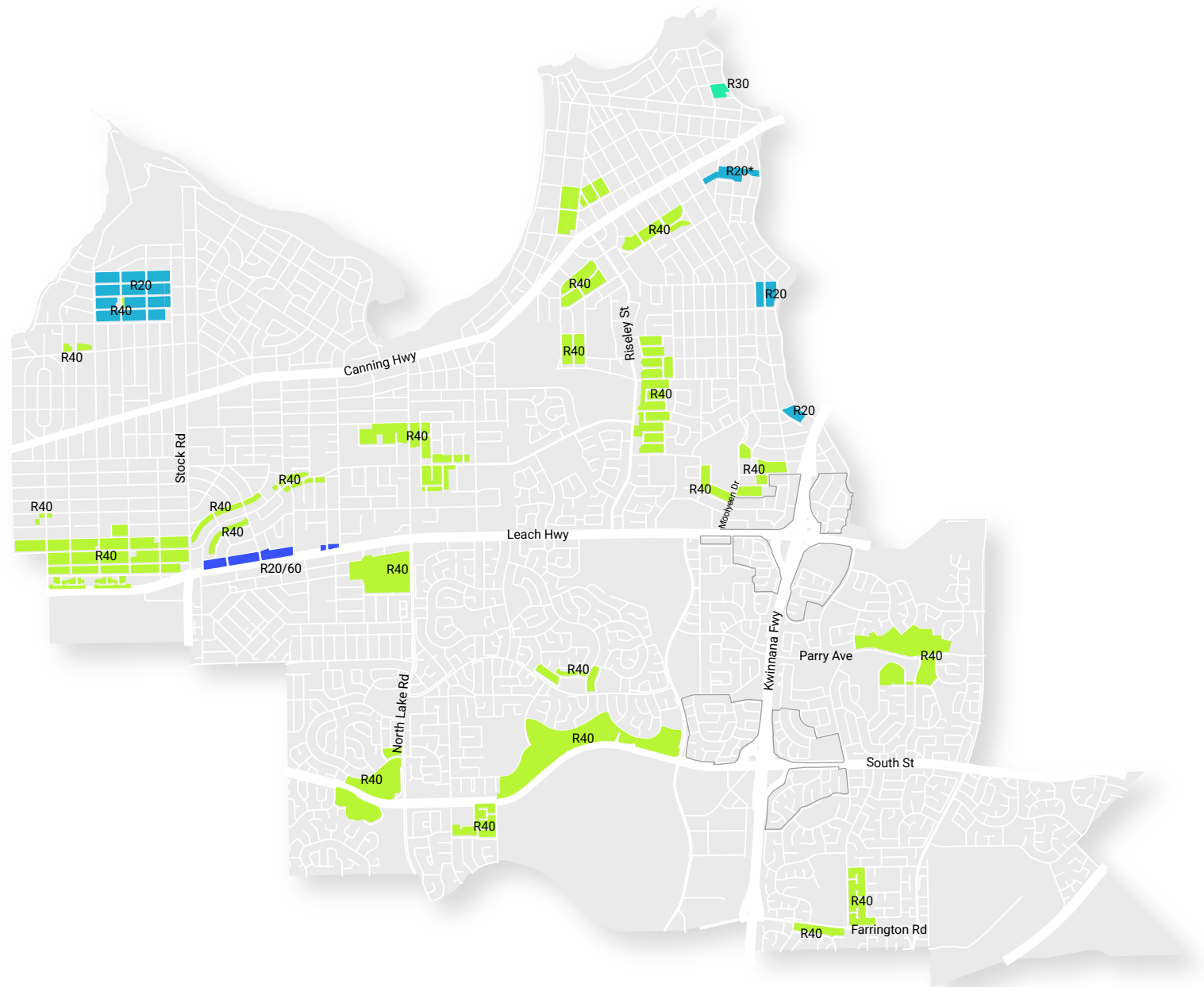
- R100
- R80
- R40/100
- R40/80
- R20/60
- R60
- R50
- R40
- Future Investigation Area



LPS6 Review - 2026 Revised Changes

Changes (2026)

- R20/60
- R40
- R30
- R20
- Future Station Precinct Plan Area

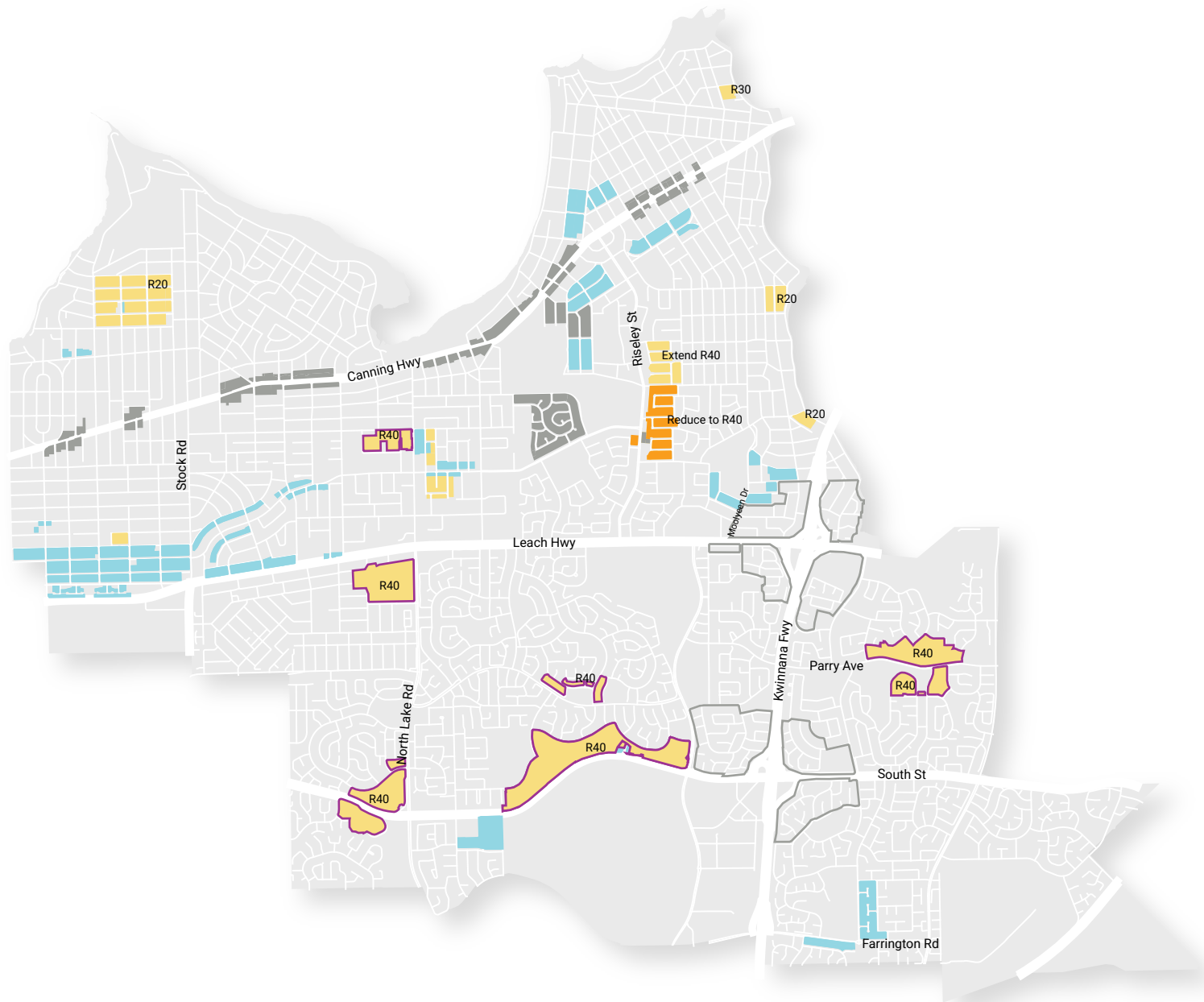


*Proposed R20 change subject to the CBACP Review

LPS6 Review - 2026 Revised Changes

Changes from 2024 to 2026:

- Removed from review
- Future investigation area
- 2024 proposed change area
- 2026 addition to proposed change area
- Review of proposed change area
- Opportunity area



LPS6 Review - 2026 Revised Changes

Changes (2026)

- R20/60
- R40
- R30
- R20
- Future Station Precinct Plan Area

Current R-Codes

- R-AC0
- R100
- R80
- R60
- R50
- R40/60
- R40
- R30/40
- R35
- R30
- R25
- R20/60
- R20
- R17.5
- R15
- R12.5

