

P20/3851

CITY OF MELVILLE RECEIVED 17 MAR 2020
ECM No
RTN
BOX/LOC
PW No.

16 March 2020

Mr Marten Tieleman
Chief Executive Officer
City of Melville

By hand delivery to the City of Melville and copy by email to Mr Marten Tieleman

Copy by email only: The Hon. George Gear, Mayor

Dear Mr Tieleman

Petitions Seeking to Move the South-Eastern Boundary of the Canning Bridge Activity Centre Plan

Request to place on Agenda for Ordinary Council Meeting on 17 March 2020

I refer to my letter of 11 March 2020 in which I foreshadowed lodging two petitions that respectfully request that the Council take action to move the south-eastern boundary of the Canning Bridge Activity Centre Plan (**CBACP**) so that it follows road carriageways instead of property boundaries.

I indicated that the petitioners consider this issue to be one of very high priority for the local community that should be dealt with now and not left as part of the larger and later review of the CBACP. In these circumstances, I respectfully sought your permission to have the petitions included on the Agenda for the Ordinary Meeting of Council on 17 March 2020, which I understand will lead to the petitions being reported upon by the City at this stage and then again come before Council in April 2020.

I now enclose both petitions for lodgement.

Both petitions seek to have the CBACP boundary moved in order to resolve the unacceptable planning conflict that arises as a direct consequence of the CBACP boundary being located on the fence lines between adjoining residential properties rather than along road carriageways.

Over the journey of collecting signatures on the first petition, which requests a change of the CBACP southern boundary in the Ogilvie sector from property boundaries to the road carriageways of Wren St and parts of Helm St, it became apparent that the residents of the block bounded by Kavanagh St, Ogilvie St, Helm St and Sleat Rd also wanted the excision of that block from the CBACP. The second petition therefore resulted and this requests a change of the southern CBACP boundary to all of Wren and Helm Sts and a small portion of Sleat Rd. The plans attached to each petition are I believe self-explanatory.

The boundary change in the second petition would overcome the problems of all affected residents/ratepayers in this regard, and consequently is the one that is sought.

Yours sincerely



Andrew Drummond, Lead Petitioner (both Petitions)
11 D Sleat Rd
Mount Pleasant WA 6153
andrew@ajdrummond.com.au 0413 607 067

Petition 2.

To change south-eastern boundary of the Canning Bridge activity Centre Plan.

Petition to The City of Melville

As per clause 7.11 of the City of Melville Meeting Procedures Local Law 2017
(First (COVER) page of petition – attach additional pages as required)

To the Mayor and Elected Members of the City of Melville

10 Almondbury Road, Booragoon 6154
(Locked Bag 1, Booragoon 6954)

Correspondence in respect of this petition should be addressed to the Lead Petitioner:-

Name: ANDREW JAMES DRUMMOND

Address: 11 D SLEAT RD, MOUNT PLEASANT

Email: andrew@ajdrummond.com.au

Phone: 0413 607 067

We, the undersigned, all being electors of the City of Melville, respectfully request that the Council: **Action Sought:** Move the south-eastern boundary of the Canning Bridge Activity Centre Plan ("CBACP") so it follows the road carriageway of Helm Street, Sleat Road and Wren Street to Ullapool Road (as shown on the attached plan in blue).

The Reasons Supporting this action: The current boundary of the CBACP in this area is located on the fence line between adjoining properties, resulting in direct conflicts between the rules that apply within and outside the CBACP. These conflicts were not considered and addressed when the CBACP was prepared. It is common sense and good planning to have the boundaries for zone changes located along the street frontage of properties so ensuring that the street or road creates a buffer between zones.

Date	Full Name	Street Address (must include suburb) PO Box will not be accepted	Signature
8/3/20	ANDREW JAMES DRUMMOND	11 D SLEAT RD MT PLEASANT	
8/3/20	SHAY DRUMMOND	11 D SLEAT RD MT PLEASANT	
8/3/20	Amy Crouch	73b Bombard St Mt Pleasant	
8/3/20	RICK BARLOW-CROUCH	71 B 304 BARD ST MT PLEASANT	
8/3/20	Maria-Ann Watkins	60A Bombard St Mt Pleasant	
8/3/20	Ann Ashenhurst	69 BOMBARD ST MT PLEASANT	
8/3/20	Nick & Josephine Gaudieri	62B Bombard ST MT PLEASANT	
8.3.20	CHRISTINE OLL	1/58 BOMBARD ST MT PLEASANT	
8/3/20	ANNE GREENE	2/58 " " "	
8/3/20	Brad Hage	116 Reynolds Rd Mt Pleasant	
8-3-20	ERROL BLANEY	48K BOYNDONS RD MT PLEASANT	

Endorsed at the OMC held 15 August 2017, in accordance with the City of Melville Meeting Procedures Local Law 2017.

Petition to The City of Melville

As per clause 7.11 of the City of Melville Meeting Procedures Local Law 2017
(First (COVER) page of petition – attach additional pages as required)

To the Mayor and Elected Members of the City of Melville

10 Almondbury Road, Booragoon 6154
(Locked Bag 1, Booragoon 6954)

Correspondence in respect of this petition should be addressed to the Lead Petitioner:-

Name: Andrew Drummond




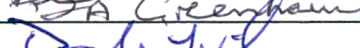
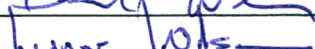

Address: 11 D Sleat Rd, Mt. Pleasant, W.A. 6153

Email: andrew@ajdrummond.com.au

Phone: 0413 607 067

We, the undersigned, all being electors of the City of Melville, respectfully request that the Council: **Action Sought: Move the south-eastern boundary of the Canning Bridge Activity Centre Plan ("CBACP") so it follows the road carriageway of Helm Street, Sleat Road and Wren Street to Ullapool Road (as shown on the attached plan in blue).**















The Reasons Supporting this action: The current boundary of the CBACP in this area is located on the fence line between adjoining properties, resulting in direct conflicts between the rules that apply within and outside the CBACP. These conflicts were not considered and addressed when the CBACP was prepared. It is common sense and good planning to have the boundaries for zone changes located along the street frontage of properties so ensuring that the street or road creates a buffer between zones.

Date	Full Name	Street Address (must include suburb) PO Box will not be accepted	Signature
7/3/20	Judith Ossey	29a Ogilvie Rd, Mt. Pleasant	
7/3/20	GREG GARDNER	31A OGILVIE RD MT. PLEASANT	
8/3/20	JAMES KAY GREENHAM	12 NESS ROAD APPLECROSS	
8.3.20	Breanna Anne GREENHAM	" " "	
15-3-20	David Wilson	13A View Rd Mt Pleasant	
15.3.20	lynne Wilson	13A VIEW ROAD MT PLEASANT	

Endorsed at the OMC held 15 August 2017, in accordance with the City of Melville Meeting Procedures Local Law 2017.

We, the undersigned, all being electors of the City of Melville, respectfully request that the Council: Action Sought: Move the south-eastern boundary of the Canning Bridge Activity Centre Plan ("CBACP") so it follows the road carriageway of Helm Street, Sleat Road and Wren Street to Ullapool Road (as shown on the attached plan in blue).







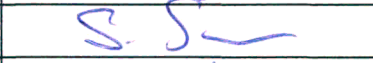









The Reasons Supporting this action: The current boundary of the CBACP in this area is located on the fence line between adjoining properties, resulting in direct conflicts between the rules that apply within and outside the CBACP. These conflicts were not considered and addressed when the CBACP was prepared. It is common sense and good planning to have the boundaries for zone changes located along the street frontage of properties so ensuring that the street or road creates a buffer between zones.

Date	Full Name	Street Address (must include Suburb) PO Box will not be accepted	Signature
10/3/20	ANTOINETTE DIVIRGILIO	18 BALOWIN AVE MOUNT PLEASANT	
10/3/20	STEPHEN DIVIRGILIO	18 BALOWIN AVE MT PLEASANT	
10/3/20	Antonio D. Virgilio	18 BALOWIN AVE MT PLEASANT	
10/3/20	Claudia DiVirgilio	18 BALOWIN AVE MT PLEASANT	
10/3/20	Isabella DiVirgilio	18 BALOWIN AVE MT PLEASANT	
	Claudia DiVirgilio	18 BALOWIN AVE MOUNT PLEASANT	
10/3/20	Karen Speak	1 Clive Street Mount Pleasant	
10/3/20	David Speak	" " " "	
10/3/20	David Speak	" "	
11/3/20	Oscar Speck	1 Clive St Mount Pleasant	
11/3/20	Lauren Dudfield	1 Clive Street Mount Pleasant	
11/3/20	max speak	1 Clive street Mt Pleasant	
11/3/20	dick SPEAK	" "	
11/3/20	Blake Tickle	1 Clive street Mt Pleasant	
11/3/20	Ming Goh	15 View Road, Mt Pleasant	

Endorsed at the OMC held 15 August 2017, in accordance with the City of Melville Meeting Procedures Local Law 2017.

We, the undersigned, all being electors of the City of Melville, respectfully request that the Council: Action Sought: Move the south-eastern boundary of the Canning Bridge Activity Centre Plan ("CBACP") so it follows the road carriageway of Helm Street, Sleat Road and Wren Street to Ullapool Road (as shown on the attached plan in blue).




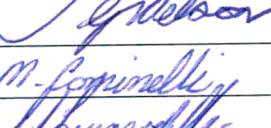






The Reasons Supporting this action: The current boundary of the CBACP in this area is located on the fence line between adjoining properties, resulting in direct conflicts between the rules that apply within and outside the CBACP. These conflicts were not considered and addressed when the CBACP was prepared. It is common sense and good planning to have the boundaries for zone changes located along the street frontage of properties so ensuring that the street or road creates a buffer between zones.

Date	Full Name	Street Address (must include Suburb) PO Box will not be accepted	Signature
8-03-20	BRENTON HARTFIELD	6 VIEW RD MT PLEASANT	
8.03.20	Rosemary Waldron-Hartfield	6 View Road, Mt Pleasant. 6153	
8.10.20	Gemma Cominelli	9A View Road Mt Pleasant 6153	
8.3.2020	Ross WYATT	11 VIEW RD MT PLEASANT 6153	
8.3.2020	Ross Teacky WYATT	11 VIEW RD MT PLEASANT 6153	
8.3.2020	Chelsea Myers	8b view rd mt pleasant 6153	
8.3.2020	Oliver Rogers	8b View Road, Mount Pleasant 6153	
8.3.2020	SIMON SCOTT	25 VIEW RD MT PLEASANT 6153	
8.3.2020	Kim Scott	25 View Rd Mt Pleasant 6153	
8.3.2020	TOMY LAMBERT	6 BALDWIN AVE MT PLEASANT 6153	
8.3.2020	SHANE LAMBERT	6 BALDWIN AVE, MT PLEASANT 6153	
8.3.2020	JULIE WILLS	8 Baldwin Ave, Mt. Pleasant 6153	
8.3.2020	David Wills	8 BALDWIN AVE, MT. PLEASANT 6153	
8.3.20	Sue Markham	8A Baldwin Ave Mt. Pleasant 6153	
8.3.20	MIKY MARKHAM	8A BALDWIN AVE MT PLEASANT 6153	
8.3.20	COLIN O'BRIEN	7 BALDWIN AVE MT PLEASANT 6153	

Endorsed at the OMC held 15 August 2017, in accordance with the City of Melville Meeting Procedures Local Law 2017.

We, the undersigned, all being electors of the City of Melville, respectfully request that the Council: Action Sought: Move the south-eastern boundary of the Canning Bridge Activity Centre Plan ("CBACP") so it follows the road carriageway of Helm Street, Sleaford Road and Wren Street to Ullapool Road (as shown on the attached plan in blue).

The Reasons Supporting this action: The current boundary of the CBACP in this area is located on the fence line between adjoining properties, resulting in direct conflicts between the rules that apply within and outside the CBACP. These conflicts were not considered and addressed when the CBACP was prepared. It is common sense and good planning to have the boundaries for zone changes located along the street frontage of properties so ensuring that the street or road creates a buffer between zones.

Date	Full Name	Street Address (must include Suburb) PO Box will not be accepted	Signature
9-3-20	Mark Myers	86 view RD Mount Pleasant 6155	
9-3-20	Tayla Myers	88 view RD Mount Pleasant 6153	
9-3-20	Melinda Myers	88 VIEW RD MT PLEASANT 6153	
9-3-20	GISELA POWE	6A VIEW RD MT. PLEASANT 6153	
9-3-20	LAWRENCE KUMBE	8A VIEW RD, MT. PLEASANT. 6153	
10-3-20	EDWARD JOHN NELSON	11A View ROAD MT PLEASANT 6153	
10-3-20	GRACE CHRISTINE NELSON	11A View ROAD MT PLEASANT 6153	
10-3-20	MARGARET HANNAH COMINELLI	9A VIEW ROAD MOUNT PLEASANT 6153	
10-3-20	NORRAINE J TUNNERCLIFFE	31 THE ESPLANADE MT PLEASANT 6153	
10-3-20	MICHELE JAMES	2 STROKE ST, MT PLEASANT 6153.	
10-3-20	MARGARET NOWAK	103 REYNOLDS ROAD, MT. PLEASANT 6153	
10-3-20	RICHARD NOWAK	103 REYNOLDS ROAD, MT PLEASANT 6153	
11-3-20	KATHERINE DEUBERT	4 VIEW RD, MT PLEASANT W.A 6153	
11-3-20	Kay Manley	17 View Rd, MT PLEASANT, WA 6153	
11-3-20	Ken Manley	17 View Rd Mt Pleasant WA 6153	
11-3-20	Amy Bird	13 View Rd Mt Pleasant WA 6153	

Endorsed at the OMC held 15 August 2017, in accordance with the City of Melville Meeting Procedures Local Law 2017.

Petition to The City of Melville

As per clause 7.11 of the City of Melville Meeting Procedures Local Law 2017
(First (COVER) page of petition – attach additional pages as required)

To the Mayor and Elected Members of the City of Melville

10 Almondbury Road, Booragoon 6154
(Locked Bag 1, Booragoon 6954)

Correspondence in respect of this petition should be addressed to the Lead Petitioner:-

Name: _____



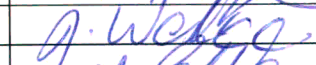








Address: _____

Email: _____

Phone: _____

We, the undersigned, all being electors of the City of Melville, respectfully request that the Council: **Action Sought:** Move the south-eastern boundary of the Canning Bridge Activity Centre Plan ("CBACP") so it follows the road carriageway of Helm Street, Sleaford Road and Wren Street to Ullapool Road (as shown on the attached plan in blue).

The Reasons Supporting this action: The current boundary of the CBACP in this area is located on the fence line between adjoining properties, resulting in direct conflicts between the rules that apply within and outside the CBACP. These conflicts were not considered and addressed when the CBACP was prepared. It is common sense and good planning to have the boundaries for zone changes located along the street frontage of properties so ensuring that the street or road creates a buffer between zones.

Date	Full Name	Street Address (must include suburb) PO Box will not be accepted	Signature
8/3/2020	Linda Chyell	3 Baldwin Avenue	
8/3/2020	John A. Tuffin	23 View Rd, Mt Pleasant	
8/3/2020	TAGUELINE TUFFIN	23 View Rd Mt Pleasant	
9/3/2020	JOANNE WEDGE	150 REYNOLDS RD MT PLEASANT	
9/3/2020	MIKE WEDGE	150 REYNOLDS RD MT PLEASANT	
9/3/2020	DAVID GRIFFITHS	23 BRIAN AVE MT PLEASANT	
9/3/2020	CAROL GRIFFITHS	23 BRIAN AVE, MT PLEASANT	
9/3/2020	Jann Clarke	83 Ullapool Rd Mt Pleasant	
9/3/2020	David Clarke	83 Ullapool Rd Mt Pleasant	
9.8.2020	MAUREEN GARONER	9 VIEW RD, MT PLEASANT	
9.3.2020	JAMES GARONER	9 VIEW RD, MT PLEASANT	

Endorsed at the OMC held 15 August 2017, in accordance with the City of Melville Meeting Procedures Local Law 2017.

(Petition additional page/s – please attach to Petition Cover Page)

We, the undersigned, all being electors of the City of Melville, respectfully request that the Council: Action Sought: Move the south-eastern boundary of the Canning Bridge Activity Centre Plan ("CBACP") so it follows the road carriageway of Helm Street, Sleat Road and Wren Street to Ullapool Road (as shown on the attached plan in blue).

The Reasons Supporting this action: The current boundary of the CBACP in this area is located on the fence line between adjoining properties, resulting in direct conflicts between the rules that apply within and outside the CBACP. These conflicts were not considered and addressed when the CBACP was prepared. It is common sense and good planning to have the boundaries for zone changes located along the street frontage of properties so ensuring that the street or road creates a buffer between zones.

Date	Full Name	Street Address (must include Suburb) PO Box will not be accepted	Signature
8/3/20	EMMA OLNEY	48A Reynolds Rd, Mt Pleasant	
8/3/20	CHEYENNE SIO	90A REYNOLDS RD, MT PLEASANT	
8/3/20	Gary Conway	48 Reynolds rd, Mount Pleasant	
8/3/20	Jessica Conway	" " "	
8/3/20	James Traynell	52b Reynolds Road, MT. PLEASANT	
8/3/20	Sarah Graf	52 Reynolds Rd, MT. PLEASANT	
8/3/20	JOEL DEVENISH	52 Reynolds Rd, MT. PLEASANT	
8/3/2020	KRISHNA CHIKRAVEER	53 ULLAPOOL RD, MOUNT PLEASANT	
8/3/2020	Maree Atkin	51a Ullapool Rd Mt Pleasant	
8-3-2020	Judi WARDEN	51 Ullapool Rd Mt Pleasant	
9.3.2020	C.S. RADWICH	1 GIBSON STREET, MT PLEASANT	
9.3.2020	SERARO ANDERSON	5 GIBSON STREET MT PLEASANT	
9.3.20	C LEAN	60 REYNOLDS RD MT PLEASANT	
9.3.20	B Miles	2/62 REYNOLDS RD, MT PLEASANT	
9.3.20	RORY PASSINAHAM	62A REYNOLDS RD, MT PLEASANT	
9.3.20	Simona LANA	64a REYNOLDS RD, MT PLEASANT	

Endorsed at the OMC held 15 August 2017, in accordance with the City of Melville Meeting Procedures Local Law 2017.

(Petition additional page/s – please attach to Petition Cover Page)

We, the undersigned, all being electors of the City of Melville, respectfully request that the Council: Action Sought: Move the south-eastern boundary of the Canning Bridge Activity Centre Plan ("CBACP") so it follows the road carriageway of Helm Street, Sleat Road and Wren Street to Ullapool Road (as shown on the attached plan in blue).



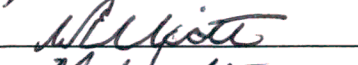
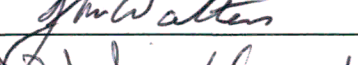
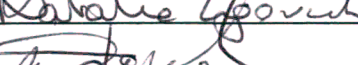











The Reasons Supporting this action: The current boundary of the CBACP in this area is located on the fence line between adjoining properties, resulting in direct conflicts between the rules that apply within and outside the CBACP. These conflicts were not considered and addressed when the CBACP was prepared. It is common sense and good planning to have the boundaries for zone changes located along the street frontage of properties so ensuring that the street or road creates a buffer between zones.

Date	Full Name	Street Address (must include Suburb) PO Box will not be accepted	Signature
09/03/20	Elise Bosveld	64 Reynolds Rd, Mount Pleasant	
9/03/20	PHILIPA ODE	64 Reynolds Rd, Mount Pleasant	
9/03/20	Samson Wallace	70 Reynolds Rd, Mount Pleasant	
9.3.20	LIAM McCLURE	72A REYNOLDS RD MT PLEASANT	
9/3/20	Linda Aust	1c Locke str. Mt Pleasant	
9/3/20	Ashley Allan	69 ULLAPOOL RD MT PLEASANT	
9/3/20	JANE Young	5 GIBSON STREET, MT PLEASANT	
9/3/20	Claire Barber	2 Gibson Street Mt Pleasant WA 6153	
10/3/20	Angeliqne d'Arone	57A Ullapool Rd, Mt Pleasant 6153 WA	
10/3/20	Michael May	59 Ullapool Rd Mt Pleasant W.A.	
10/3/20	Marie Ganquin	61a Ullapool rd "	
10/3/20	Kelly Farrell	61A Ullapool Rd "	
10/3/20	K. Fotheringham	14A The Promenade, Mt Pleasant, WA.	
10/3/20	A. FOTHERINGHAM	14A THE PROMENADE, RD. PLEASANT	
10/3/20	U. Melang	63A Ullapool Rd, Mt Pleasant.	
10/3/20	M Joughs	71 ULLAPOOL RD MT PLEASANT	

Endorsed at the OMC held 15 August 2017, in accordance with the City of Melville Meeting Procedures Local Law 2017.

We, the undersigned, all being electors of the City of Melville, respectfully request that the Council: Action Sought: Move the south-eastern boundary of the Canning Bridge Activity Centre Plan ("CBACP") so it follows the road carriageway of Helm Street, Sleat Road and Wren Street to Ullapool Road (as shown on the attached plan in blue).









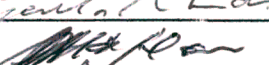







The Reasons Supporting this action: The current boundary of the CBACP in this area is located on the fence line between adjoining properties, resulting in direct conflicts between the rules that apply within and outside the CBACP. These conflicts were not considered and addressed when the CBACP was prepared. It is common sense and good planning to have the boundaries for zone changes located along the street frontage of properties so ensuring that the street or road creates a buffer between zones.

Date	Full Name	Street Address (must include Suburb) PO Box will not be accepted	Signature
7/3/20	TREVOR WATTERS	29 OGILVIE RD MT PLEASANT	
7/3/20	ADRIAN ELLIOTT	42B OGILVIE Rd MT PLEASANT.	
7/3/20	WENDY ELLIOTT	42B OGILVIE Rd MT PLEASANT.	
7/3/20	JENNY WATTERS	29 OGILVIERP MT PLEASANT	
7/3/20	NATALIE LIGOVICH	28A OGILVIE RD MT PLEASANT	
7/3/20	DAVID LIGOVICH	28A OGILVIE RD MT PLEASANT	
7/03/20	ROW SMART	12A HELM ST. MT PLEASANT	
7/3/20	JILL SMART	12A HELM ST. MT PLEASANT	
7/3/20	WILLIAM BAZON	32A OGILVIE RD MT PLEASANT	
7/3/20	LYOTHI HARTJANI	" " "	
7/3/20	CHRISTINE WINTERS	3/36 OGILVIE RD	
7/3/20	DOROTHY WINTERS.	DITTO.	
7/3/20	Lichen ZHAO	40A Ogilvie Rd Mt Pleasant	
7/3/20	Jingting ZHUANG	45A Ogilvie Rd Mt Pleasant	
7/3/20	Grant Priest	44 Ogilvie Rd Mt Pleasant	
7/3/20	Joanne Priest	44 Ogilvie Rd, Mt Pleasant	

Endorsed at the OMC held 15 August 2017, in accordance with the City of Melville Meeting Procedures Local Law 2017.

We, the undersigned, all being electors of the City of Melville, respectfully request that the Council: Action Sought: Move the south-eastern boundary of the Canning Bridge Activity Centre Plan ("CBACP") so it follows the road carriageway of Helm Street, Sleat Road and Wren Street to Ullapool Road (as shown on the attached plan in blue).

















The Reasons Supporting this action: The current boundary of the CBACP in this area is located on the fence line between adjoining properties, resulting in direct conflicts between the rules that apply within and outside the CBACP. These conflicts were not considered and addressed when the CBACP was prepared. It is common sense and good planning to have the boundaries for zone changes located along the street frontage of properties so ensuring that the street or road creates a buffer between zones.

Date	Full Name	Street Address (must include Suburb) PO Box will not be accepted	Signature
12/3/20	T. NYARAS	43 BURNING BEACH RD. APPLECROSS	
12/3/20	K. ROBERTSON	177 BEACH ST. BICTON	
12/3/20	R.J. WOOD	46 LISA PI MT. PLEASANT	
12.3.20	D ANICHOLSON	3/10 CEDROS WAY LERMING	
12.3.20	WINSTON MARSH	69 MELVILLE BCH RD APPLECROSS	
12.3.20	JOHN BRYANT	59 MAPLEDD RD APPLECROSS	
12/3/20	H. NEWMAN	9 DENY ST HARBOUR COVE	
12.3.20	G. KAZAKOS	28 AINSWORTH LOOP BOORAGOON.	
12.3.20	A. PATERKITI	1 MANN COURT WINTHROP	
12.3.20	G R KINDSELL	104 HORROCKS RD BOORAGOON	
12.3.20	N. R. MACLEAN	50 th SEAWAY RD BRENTWOOD	
12/3/20	G. THORN	40A RAYMOND ST MT PLEASANT	
12/3/20	A. PETERS	16 CALDER WAY BATEMAN WA 6150	
12/3/20	J BOZLOVICH	22 CHALLENGER DR MELVILLE	
12/3/20	John O'Brien	43 RIVERVIEW Tce. Mt Pleasant	
12/3/20	B. ELLIS	25A RAYMOND ST MT PLEASANT	

Endorsed at the OMC held 15 August 2017, in accordance with the City of Melville Meeting Procedures Local Law 2017.

We, the undersigned, all being electors of the City of Melville, respectfully request that the Council: Action Sought: Move the south-eastern boundary of the Canning Bridge Activity Centre Plan ("CBACP") so it follows the road carriageway of Helm Street, Sleat Road and Wren Street to Ullapool Road (as shown on the attached plan in blue).

The Reasons Supporting this action: The current boundary of the CBACP in this area is located on the fence line between adjoining properties, resulting in direct conflicts between the rules that apply within and outside the CBACP. These conflicts were not considered and addressed when the CBACP was prepared. It is common sense and good planning to have the boundaries for zone changes located along the street frontage of properties so ensuring that the street or road creates a buffer between zones.

Date	Full Name	Street Address (must include Suburb) PO Box will not be accepted	Signature
7.3.20	Ursula Hess	48 Ogilvie Rd. Mt. Pleasant 6153	
7.3.20	Kelley Hess	" "	
7.3.20	Roderick Kuhn	15 Brookwood street Mt Pleasant 6153	
7/3/20	MARTIN SHEPHERD	43 OGILVIE ROAD MT PLEASANT	
7/3/20	DOROTHY SHEPHERD	43 OGILVIE ROAD MT PLEASANT	
7/3/20	Louis SURIANO	58 OXLEY RD MT PLEASANT	
7/3/20	J. S. Isted	66 Ogilvie Road Mt. Pleasant	
7/3/20	Zoe Heron	74 Ogilvie Rd Mount Pleasant	
7/3/20	ANTHONY AUBIN	42 Ullapool RD MT PLEASANT	
7/3/20	Tracey Joubert	46 Ullapool Rd, Mt Pleasant	
7/3/20	Matthew Joubert	46 Ullapool Rd, Mt Pleasant	
7/3/20	Shelley Howe	55 ✓ ✓ ✓ ✓	
7/3/2020	WILLIAM ISTEAD	66 OGILVIE RD, MT PLEASANT.	
7/3/2020	FILIPPO CATTONE	64 OGILVIE RD MT PLEASANT	
7/3/2020	RICHARD HATHAWAY	60 OGILVIE RD MT PLEASANT	
8/3/2020	Deanne Russell	68 Ogilvie Rd Mt Pleasant	

Endorsed at the OMC held 15 August 2017, in accordance with the City of Melville Meeting Procedures Local Law 2017.

We, the undersigned, all being electors of the City of Melville, respectfully request that the Council: Action Sought: Move the south-eastern boundary of the Canning Bridge Activity Centre Plan ("CBACP") so it follows the road carriageway of Helm Street, Sleat Road and Wren Street to Ullapool Road (as shown on the attached plan in blue).

The Reasons Supporting this action: The current boundary of the CBACP in this area is located on the fence line between adjoining properties, resulting in direct conflicts between the rules that apply within and outside the CBACP. These conflicts were not considered and addressed when the CBACP was prepared. It is common sense and good planning to have the boundaries for zone changes located along the street frontage of properties so ensuring that the street or road creates a buffer between zones.

Date	Full Name	Street Address (must include Suburb) PO Box will not be accepted	Signature
8.3.20	APRON RUSSELL	68 OGILVIE ROAD MOUNT PLEASANT	
8/3/20	Desmond Chih	53a ogilvie Rd Mt Pleasant	
8/3/20	Jenny Lee	53a ogilvie Rd Mt Pleasant	
8/3/20	Gerard Gazali	53 Ogilvie Rd Mt Pleasant	
8/3/20	Geraldine Gazali	" "	
8/3/20	Mayong Rayhan	" "	
8/3/20	DOMENIC D'AGNONE	56 Ogilvie Rd Mt Pleasant	
8/3/20	KYLE D'AGNONE	56 Ogilvie Rd Mt Pleasant	
9/3/20	RANDY KRAUS	6 TUXEN PL BULL CK	
9/3/20	GLORYS KRAUS	6 " " " "	
9/3/20	DARREN BREALEY	50 Ogilvie Road Mt Pleasant	
9/3/20	MARG GIBBINGS	49A OGILVIE RD, MT PLEASANT	
9/3/20	HELEN SURIANO	58 OGILVIE ROAD MTPLEASANT	
9/3/20	POOL NABH	62 OGILVIE RD MT PLEASANT	
9/3/20	ROBERT PRESTON	51 OGILVIE Rd MOUNT PLEASANT	
9/3/20	RAY SHAW	49 OGILVIE ROAD MT PLEASANT	

Endorsed at the OMC held 15 August 2017, in accordance with the City of Melville Meeting Procedures Local Law 2017.

We, the undersigned, all being electors of the City of Melville, respectfully request that the Council: Action Sought: Move the south-eastern boundary of the Canning Bridge Activity Centre Plan ("CBACP") so it follows the road carriageway of Helm Street, Sleat Road and Wren Street to Ullapool Road (as shown on the attached plan in blue).




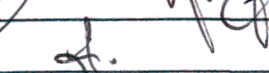


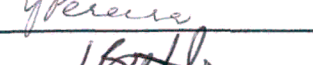



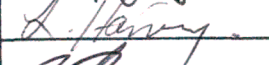





The Reasons Supporting this action: The current boundary of the CBACP in this area is located on the fence line between adjoining properties, resulting in direct conflicts between the rules that apply within and outside the CBACP. These conflicts were not considered and addressed when the CBACP was prepared. It is common sense and good planning to have the boundaries for zone changes located along the street frontage of properties so ensuring that the street or road creates a buffer between zones.

Date	Full Name	Street Address (must include Suburb) PO Box will not be accepted	Signature
10/3/20	Donna Brealey	50 Ogilvie Rd Mt Pleasant	
10/3/20	Andrew Max Cooper	56 Ullapool Rd Mt Pleasant	
10/3/20	Victoria Cooper	" " " "	
10/3/20	Judgy Barge	56 A Ullapool Rd Mt Pleasant	
10/03/20	David Barge	56 A Ullapool Rd Mt Pleasant	
10/03/20	MAXINE SWAN	60 ULLAPOOL RD MT PLEASANT	
10/03/20	KEVIN SWAN	60 " " MT PLEASANT	
10/03/20	John Irwin	62 ullapool road Mt Pleasant	
10/3/20	Dana Innes	62 ullapool Rd Mt Pleasant	
10/3/20	Lisa Ramsay	64 ullapool Road Mt Pleasant	
10/3/20	MARGARET KESTER	16 HAWKINS ST MT PLEASANT	
10/3/20	BRYAN MEYERKOPF	81 ULLAPOOL RD MT PLEASANT	
10/3/20	Cardyn Gottardo	52A ullpool Rd, Mt Pleasant	
10/3/20	Vivienne de San MIGUEL	1A Locke St Mt PLEASANT WA	
10/3/20	Clive de San Miguel	1A Locke St Mt Pleasant WA	
10/3/20	Lisa Tudor	47 A. Ogilvie Road, Mt Pleasant WA	

Endorsed at the OMC held 15 August 2017, in accordance with the City of Melville Meeting Procedures Local Law 2017.

We, the undersigned, all being electors of the City of Melville, respectfully request that the Council: Action Sought: Move the south-eastern boundary of the Canning Bridge Activity Centre Plan ("CBACP") so it follows the road carriageway of Helm Street, Sleet Road and Wren Street to Ullapool Road (as shown on the attached plan in blue).

The Reasons Supporting this action: The current boundary of the CBACP in this area is located on the fence line between adjoining properties, resulting in direct conflicts between the rules that apply within and outside the CBACP. These conflicts were not considered and addressed when the CBACP was prepared. It is common sense and good planning to have the boundaries for zone changes located along the street frontage of properties so ensuring that the street or road creates a buffer between zones.

Date	Full Name	Street Address (must include Suburb) PO Box will not be accepted	Signature
10/3/19	Juliet Tucker	47a Ogilvie road Mount Pleasant	
10/3/20	Karen Chemello	47 Ogilvie Rd Mt Pleasant	
"	John Chemello	" "	
"	Dr Floy Frost	45A OGILVIE RD Mt. Pleasant	
11.3.20	J. APPLIN	194 BLUE DR ATTODALE	
10-10 ^{am}	Maria Brown	1 Spargo St Myaree 6154	
10.30 ^{am}	John Kennedy	20 Canning Ave Mt Pleasant	
11 Mar 2020	Yolanda Pereira	22 Parkside Ave Mt Pleasant	
11/3/20	Laura Butler	11A Parkside Ave Mt Pleasant	
11.3.20	Marlene Hooper	12 Parkside ave Mt. Pleasant	
11.3.20	Ruth Macleod	17 Parkside Ave, Mt Pleasant	
11-3-20	KEVIN PEARCE	20A CANNING AV Mt PLEASANT	
11.3.20	LESLEY HARVEY	10 ORANA CRES BRENTWOOD	
11/3/20	Alberta Rockson	12/2 Lakeside Tce Mt Pleasant	
11/3/20	Melissa Haslam	14 Crest Ave Mt Pleasant	
11/3/20	Helen Vere	1/22 Prinsep Rd, Melville	

Endorsed at the OMC held 15 August 2017, in accordance with the City of Melville Meeting Procedures Local Law 2017.

We, the undersigned, all being electors of the City of Melville, respectfully request that the Council: Action Sought: Move the south-eastern boundary of the Canning Bridge Activity Centre Plan ("CBACP") so it follows the road carriageway of Helm Street, Sleat Road and Wren Street to Ullapool Road (as shown on the attached plan in blue).





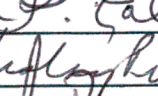
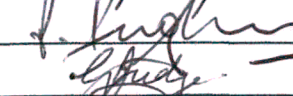

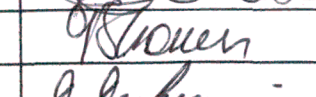





The Reasons Supporting this action: The current boundary of the CBACP in this area is located on the fence line between adjoining properties, resulting in direct conflicts between the rules that apply within and outside the CBACP. These conflicts were not considered and addressed when the CBACP was prepared. It is common sense and good planning to have the boundaries for zone changes located along the street frontage of properties so ensuring that the street or road creates a buffer between zones.

Date	Full Name	Street Address (must include Suburb) PO Box will not be accepted	Signature
11/3/20	PETER WERE	1/22 PRINSEP ROAD MELVILLE 6156	
11/3/20	CARMEL STACE P/O of Arsham Avijegon	4 THE STANIS APPLECROSS - A STAKE	
11/3/20	George Ruul	5/52 MATTHIASON Rd APPLECROSS	
11/3/20	John Hartley	26 Henry Boll Drive Bull Creek 6109	
11/03/20	Pat Vaughan	1, Strome Rd Applecross	
11/03/20	ANNE BENSON	38A OGILVIE Rd MT PLEASANT	
"	TED HEYSED	2/5 BIRDWOOD Rd MELVILLE	
11/3/20	GRAHAM SHEPPARD	57 TWEEDDALE RD APPLECROSS	
	SANDRA GENT	57 TWEEDDALE RD APPLECROSS	
11/3/20	Lina Hadinoto	7 NORTHMORE CRES Winthrop	
11/3/20	Gerda Baalman	6/16 Hockin St. Willagee	
12/3/20	Judy Crabtree	10 ROOKWOOD Street	
12/3/20	Tim Crabtree	10 ROOKWOOD Street	
12/3/20	Maxine May	24 RIVERVIEW Tce MT Pleasant	
12/3/20	Greg Hardy	24 River View Tce MT Pleasant	
12/3/20	Arsham Avijegon	20A River View Tce, MT. pleasant	

Endorsed at the OMC held 15 August 2017, in accordance with the City of Melville Meeting Procedures Local Law 2017.

We, the undersigned, all being electors of the City of Melville, respectfully request that the Council: Action Sought: Move the south-eastern boundary of the Canning Bridge Activity Centre Plan ("CBACP") so it follows the road carriageway of Helm Street, Sleat Road and Wren Street to Ullapool Road (as shown on the attached plan in blue).

The Reasons Supporting this action: The current boundary of the CBACP in this area is located on the fence line between adjoining properties, resulting in direct conflicts between the rules that apply within and outside the CBACP. These conflicts were not considered and addressed when the CBACP was prepared. It is common sense and good planning to have the boundaries for zone changes located along the street frontage of properties so ensuring that the street or road creates a buffer between zones.

Date	Full Name	Street Address (must include Suburb) PO Box will not be accepted	Signature
12/3/20	Ghazal Arjagon	20A River View Tce, Mt. Pleasant,	
12/3/20	IRENE MANERA	6 Central Ave Mt. Pleasant	
12/3/20	CHARLIE MANERA	6 CENTRAL AVE MT. PLEASANT	
12/3/20	Terille Dahnall	20 River View Tce Mt Pleasant	
12/3/20	Adam Reaves	27 River View tce MT Pleasant	
12/3/20	Lisa Zaninovich	35b Ogilvie Rd, Mt Pleasant	
14/3/20	IRENE GOLDMAN	40 OGILVIE ROAD MT PLEASANT	
14/3/20	LESLEY PUGLISI	28 RIVER VIEW MT PLEASANT	
14/3/20	GIOVANNI PUGLISI	28 River View Tce Mt Pleasant	
✓	GLENDA JUDGE	30 RIVER VIEW TCE MT PLEASANT	
14/3/20	VICTORIA GOULOS	32 RIVER VIEW TCE MT PLEASANT	
14/3/20	VASILY GOULOS	32 RIVER VIEW TCE MT PLEASANT	
14/3/20	Johanne Simms	34a River View Tce Mt Pleasant	
14/3/20	DIANNA DE LUCA	8 QUEENS RD MT PLEASANT	
14/3/20	Janet Renner	9 Queens Rd Mt Pleasant	
14/3/20	TONY RENNER	9 Queens Rd Mt Pleasant	

We, the undersigned, all being electors of the City of Melville, respectfully request that the Council: Action Sought: Move the south-eastern boundary of the Canning Bridge Activity Centre Plan ("CBACP") so it follows the road carriageway of Helm Street, Sleat Road and Wren Street to Ullapool Road (as shown on the attached plan in blue).

The Reasons Supporting this action: The current boundary of the CBACP in this area is located on the fence line between adjoining properties, resulting in direct conflicts between the rules that apply within and outside the CBACP. These conflicts were not considered and addressed when the CBACP was prepared. It is common sense and good planning to have the boundaries for zone changes located along the street frontage of properties so ensuring that the street or road creates a buffer between zones.

Date	Full Name	Street Address (must include Suburb) PO Box will not be accepted	Signature
07.03.2020	STEPHANIE TAN	9 ROOKWOOD ST MT PLEASANT	
07.03.2020	MARTIN ROCHE	7 ROOKWOOD ST. MT. PLEASANT	
09.03.2020	DAVID THURCHER	9A ROOKWOOD ST. MT. PLEASANT	
8/3/20	Rog Zylstra	3 Rookwood St Mt Pleasant	
8/3/20	K. Jane Blackburn	1/30 Ullapool Rd. Mt Pleasant.	
8/3/20	Pauline Murray	4/30 Ullapool Rd Mt Pleasant	
8/2/20	Bernarda Sweeney	4/30 Ullapool Road Mt. Pleasant	
9.3.20	Jean Good.	8, Rookwood St., Mt Pleasant.	
9.3.20	Deborah New	6B, Rookwood St, Mt Pleasant	
9.3.20	PAUL HAYES	6B ROOKWOOD ST Mt Pleasant	
9.3.20	Peta KIMPTON	6A ROOKWOOD ST MT PLEASANT	
9.3.20	GORDON CARGEEG	4 ROOKWOOD ST MT PLEASANT 6153.	
9.3.20	FAY WELLS	2 ROOKWOOD ST. MT. PLEASANT 6153	
9.3.20	JUDITH ROBINSON	C/- 4 ROOKWOOD ST MT PLEASANT 6153	
9.3.20	Bei Li	12/44 Sleat Rd MT Pleasant	
4.3.20	KAREN ANASTASAS	3/4 ULLAPOOL RD MT PLEASANT 6153	

Endorsed at the OMC held 15 August 2017, in accordance with the City of Melville Meeting Procedures Local Law 2017.

We, the undersigned, all being electors of the City of Melville, respectfully request that the Council: Action Sought: Move the south-eastern boundary of the Canning Bridge Activity Centre Plan ("CBACP") so it follows the road carriageway of Helm Street, Sleat Road and Wren Street to Ullapool Road (as shown on the attached plan in blue).











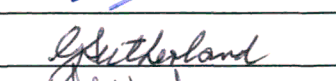





The Reasons Supporting this action: The current boundary of the CBACP in this area is located on the fence line between adjoining properties, resulting in direct conflicts between the rules that apply within and outside the CBACP. These conflicts were not considered and addressed when the CBACP was prepared. It is common sense and good planning to have the boundaries for zone changes located along the street frontage of properties so ensuring that the street or road creates a buffer between zones.

Date	Full Name	Street Address (must include Suburb) PO Box will not be accepted	Signature
9/3/20	Mehdi Valizadeh	38b Ullapool Road	
9/3/20	LINA DAVISON	40A ULLAPOOL ROAD MT PLEASANT	
10/3/20	Geoffrey J Pinkus	5 Locke St Mt Pleasant	
10/3/20	Jan Pinkus	5 Locke St Mt Pleasant	
10/3/20	CRAIG EASTON DEMPSEY	6 Locke St. Mt. Pleasant	
10/3/20	Hela Dampsa	6 Locke St Mt Pleasant	
10/3/20	Pat bonnaughton	2 Locke St Mt Pleasant	
10/3/20	DUYU	73 Ullapool Rd Mount Pleasant	
11/3/20	Jayden Combe	12 Rookwood Street, Mt Pleasant	
11/03/20	Asmin Combe	12 Rookwood street Mt Pleasant	
12/3/20	Chelsea Grant	68 Ullapool Rd Mt Pleasant	
12/3/20	NEIL JAMESON	99B. ULLAPOOL RD MT PLEASANT.	
12/3/20	BARRY MR ROSTIE	101A ULLAPOOL RD MT PLEASANT	
12/3/20	DANIEL O'DONNELL	107 ULLAPOOL ROAD MT PLEASANT	
12/3/20	Jean Lougher	1 River View Tce Mt. Pleasant	
12/3/20	Salerie Power	6 Coogee Road MT PLEASANT	

Endorsed at the OMC held 15 August 2017, in accordance with the City of Melville Meeting Procedures Local Law 2017.

We, the undersigned, all being electors of the City of Melville, respectfully request that the Council: Action Sought: Move the south-eastern boundary of the Canning Bridge Activity Centre Plan ("CBACP") so it follows the road carriageway of Helm Street, Sleat Road and Wren Street to Ullapool Road (as shown on the attached plan in blue).

The Reasons Supporting this action: The current boundary of the CBACP in this area is located on the fence line between adjoining properties, resulting in direct conflicts between the rules that apply within and outside the CBACP. These conflicts were not considered and addressed when the CBACP was prepared. It is common sense and good planning to have the boundaries for zone changes located along the street frontage of properties so ensuring that the street or road creates a buffer between zones.

Date	Full Name	Street Address (must include Suburb) PO Box will not be accepted	Signature
7/3/20	Robert Ossey	29a Ogilvie Rd, Mt. Pleasant	
8/3/20	Jillian Strain	9b Kavanagh St Mt Pleasant	
8/3/20	stephen zhang	35A Ogilvie Rd Mt Pleasant	
8.3.20	Elizabeth Warman	8a Kavanagh St MT Pleasant	
8.3.20	DAVID BEAHAN	8A KAVANAGH ST MT PLEASANT	
8.3.20	TANVEER KHAN	8B " "	
8-3-20	Sanul NG	6 Kavanagh St Mt Pleasant	
8.3.20	CAM GRIFFITHS	7b Kavanagh St Mt Pleasant	
8.3.20	AMANDA GRIFFITHS	7b Kavanagh St MT Pleasant	
8.3.20	Fleur KAEDING	3 KAVANAGH ST MT PLEASANT	
8.3.20	Fran Gibbons	11 SLEAT RD MT PLEASANT	
8.3.20	Daryl Gibbons	" "	
14.3.20	CAELE SUTHERLAND	24 SLEAT ROAD, MT. PLEASANT	
14/3/20	Sally Goldrick	4A Helm Street, Mt Pleasant	
14/3/20	Beth Spence	8A Helm ST MT PLEASANT	
14/3/20	Steve Spence	8A Helm ST MT PLEASANT	

Endorsed at the OMC held 15 August 2017, in accordance with the City of Melville Meeting Procedures Local Law 2017.

We, the undersigned, all being electors of the City of Melville, respectfully request that the Council: Action Sought: Move the south-eastern boundary of the Canning Bridge Activity Centre Plan ("CBACP") so it follows the road carriageway of Helm Street, Sleat Road and Wren Street to Ullapool Road (as shown on the attached plan in blue).








The Reasons Supporting this action: The current boundary of the CBACP in this area is located on the fence line between adjoining properties, resulting in direct conflicts between the rules that apply within and outside the CBACP. These conflicts were not considered and addressed when the CBACP was prepared. It is common sense and good planning to have the boundaries for zone changes located along the street frontage of properties so ensuring that the street or road creates a buffer between zones.

Date	Full Name	Street Address (must include Suburb) PO Box will not be accepted	Signature
10-3-20	JENNIFER GOWING	14/2 Lakeside Tee, Mt. Pleasant 6153	J. Gowing
10-3-20	Eileen Conis-John	27 A GAIRLOCH ST Ullapool 6153	E. Conis-John
10-3-20	Joy Tipping	15C Park Road Mount Pleasant 6153	J. Tipping
10-3-20	IAN GROWDEN	806/63 KISHORN RD Mount Pleasant 6153	I. Growden
10-3-20	Jacqui MacMillan	24 ULLAPOOL RD MT PLEASANT 6153	J. MacMillan
10-3-20	Luong joint Handjinds	22A The Promenade Mt Pleasant 6153	L. Handjinds
10/3/20	Suzie Attwater	22 River View Tee Mt Pleasant	S. Attwater
10/3/20	Wati Hartley	1A Salem Ct, Ardross 6153	W. Hartley
10/3/20	Eve Bennett	56 River View Tee Mt Pleasant	E. Bennett
10/3/20	Lorrac Hascher	3 Brentwood Ave Brentwood	L. Hascher
10/3/20	Barb. Blumett	15 Dicking way Batemore	B. Blumett
10/3/20	GNERIA INGRAM	6 HAWKINS ST MT PLEASANT 6153	G. Ingram
10/3/20	MARIA DESPOTT	46A ULLAPOOL RD MT PLEASANT 6153	M. Despott
10/3/20	MAX CZWIN	48A ULLAPOOL RD, MT. PLEASANT 6153	M. Czwin
10/3/20	DEREK BALSDON	42B ULLAPOOL RD MT PLEASANT 6153	D. Balsdon
10-3-20	JACQUIE HERON	74 OGILVIE RD MT PLEASANT 6153	J. Heron
10/3/20	PAUL HERON	50A REGENT AVE MT PLEASANT 6153	P. Heron
10/3/20	ROBERT HERON	74 OGILVIE RD MT PLEASANT 6153	R. Heron

Endorsed at the OMC held 15 August 2017, in accordance with the City of Melville Meeting Procedures Local Law 2017.

We, the undersigned, all being electors of the City of Melville, respectfully request that the Council: Action Sought: Move the south-eastern boundary of the Canning Bridge Activity Centre Plan ("CBACP") so it follows the road carriageway of Helm Street, Sleat Road and Wren Street to Ullapool Road (as shown on the attached plan in blue).










The Reasons Supporting this action: The current boundary of the CBACP in this area is located on the fence line between adjoining properties, resulting in direct conflicts between the rules that apply within and outside the CBACP. These conflicts were not considered and addressed when the CBACP was prepared. It is common sense and good planning to have the boundaries for zone changes located along the street frontage of properties so ensuring that the street or road creates a buffer between zones.

Date	Full Name	Street Address (must include Suburb) PO Box will not be accepted	Signature
14/3/20	Edward Frawley	36b Riverview Tce. Mt Pleasant	
14/3/20	KEN LANGDALE	36 RIVERVIEW TCE, MT PLEASANT	
14/3/20	KAREN LANGDALE	" " " "	Langdale
14/3/20	MARTIN HOPKINS	38b River view Tce, Mt Pleasant	
14.3.20	SOPHIE HOPKINS	38b RIVERVIEW TERRACE, MT PLEASANT	
14.3.20	BRUCE SULLIVAN	44A " " " "	
14/3/2020	DAVID MINTON	7 QUEENS ROAD, MOUNT PLEASANT	
14/3/2020	Pauline Minton	7 Queens Rd. Mt Pleasant	

Endorsed at the OMC held 15 August 2017, in accordance with the City of Melville Meeting Procedures Local Law 2017.

We, the undersigned, all being electors of the City of Melville, respectfully request that the Council: Action Sought: Move the south-eastern boundary of the Canning Bridge Activity Centre Plan ("CBACP") so it follows the road carriageway of Helm Street, Sleat Road and Wren Street to Ullapool Road (as shown on the attached plan in blue).

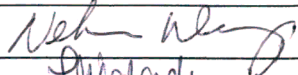



The Reasons Supporting this action: The current boundary of the CBACP in this area is located on the fence line between adjoining properties, resulting in direct conflicts between the rules that apply within and outside the CBACP. These conflicts were not considered and addressed when the CBACP was prepared. It is common sense and good planning to have the boundaries for zone changes located along the street frontage of properties so ensuring that the street or road creates a buffer between zones.

Date	Full Name	Street Address (must include Suburb) PO Box will not be accepted	Signature
12/3/20	BILL THORNTON	104 WETWOODS MT PLEASANT	
14/3/20	Jon Teychenne	47 River View Terrace MT Pleasant	
14/3/20	EMILY BROMWELL	47 RIVER VIEW TERRACE, MT PLEASANT	
14/3/20	ROD McDONALD	51 RIVER VIEW TCE MT PLEASANT	
14/3/20	PATRICIA Wilson	15 Queens Rd. Mt Pleasant	
14/3/20	Jenna Keys	15a Queens Rd Mt Pleasant	
14/3/20	RON DONNELL	1 ALLERTON WAY BOORAGIN	
14/3/20	GAVIN FRASER	11c Queens Rd Mt Pleasant	
14/3/20	PLAINE PELICK	11B Queens Rd Mt Pleasant	

Endorsed at the OMC held 15 August 2017, in accordance with the City of Melville Meeting Procedures Local Law 2017.

We, the undersigned, all being electors of the City of Melville, respectfully request that the Council: Action Sought: Move the south-eastern boundary of the Canning Bridge Activity Centre Plan (“CBACP”) so it follows the road carriageway of Helm Street, Sleat Road and Wren Street to Ullapool Road (as shown on the attached plan in blue).









The Reasons Supporting this action: The current boundary of the CBACP in this area is located on the fence line between adjoining properties, resulting in direct conflicts between the rules that apply within and outside the CBACP. These conflicts were not considered and addressed when the CBACP was prepared. It is common sense and good planning to have the boundaries for zone changes located along the street frontage of properties so ensuring that the street or road creates a buffer between zones.

Date	Full Name	Street Address (must include Suburb) PO Box will not be accepted	Signature
7 Mar. 2020	Nelson Wong	46 Ogilvie Road Mt. Pleasant., WA	
12/03/20	Lisa Richards	2 Henley Road, Ardross	
14/3/20	Scott Frederic	32 OGILVIE RD, MT PLEASANT	
14/3/20	Jodi Stenberg	32 OGILVIE RD, MT PLEASANT	

Endorsed at the OMC held 15 August 2017, in accordance with the City of Melville Meeting Procedures Local Law 2017.

We, the undersigned, all being electors of the City of Melville, respectfully request that the Council: Action Sought: Move the south-eastern boundary of the Canning Bridge Activity Centre Plan ("CBACP") so it follows the road carriageway of Helm Street, Sleat Road and Wren Street to Ullapool Road (as shown on the attached plan in blue).

The Reasons Supporting this action: The current boundary of the CBACP in this area is located on the fence line between adjoining properties, resulting in direct conflicts between the rules that apply within and outside the CBACP. These conflicts were not considered and addressed when the CBACP was prepared. It is common sense and good planning to have the boundaries for zone changes located along the street frontage of properties so ensuring that the street or road creates a buffer between zones.

Date	Full Name	Street Address (must include Suburb) PO Box will not be accepted	Signature
8/3/2020	Kenneth Strain	9B Kavanagh ST Mt Pleasant WA	
8/3/2020	CRAIG HOSKING	33 OGILVIE RD MT PLEASANT WA.	
8/3/2020	Andrew Nason	9A KAVANAGH ST " "	
8/3/20	Rochelle Skipworth	7A Kavanagh St Mt Pleasant	
8/3/20	Joanna Nelson	9A Kavanagh St Mt Pleasant	
10/3/20	BRYAN G SKIPWORTH	7A KAVANAGH ST MT PLEASANT	
10/3/20	MARY FAHEY	118 SLEAT RD MT PLEASANT	
14.3.20	LEO MURRAY	27a OGILVIE RD MT PLEASANT	

Endorsed at the OMC held 15 August 2017, in accordance with the City of Melville Meeting Procedures Local Law 2017.

We, the undersigned, all being electors of the City of Melville, respectfully request that the Council: Action Sought: Move the south-eastern boundary of the Canning Bridge Activity Centre Plan (“CBACP”) so it follows the road carriageway of Helm Street, Sleat Road and Wren Street to Ullapool Road (as shown on the attached plan in blue).



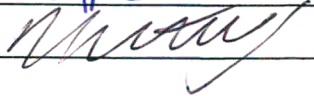
The Reasons Supporting this action: The current boundary of the CBACP in this area is located on the fence line between adjoining properties, resulting in direct conflicts between the rules that apply within and outside the CBACP. These conflicts were not considered and addressed when the CBACP was prepared. It is common sense and good planning to have the boundaries for zone changes located along the street frontage of properties so ensuring that the street or road creates a buffer between zones.

Date	Full Name	Street Address (must include Suburb) PO Box will not be accepted	Signature
11/3/2020	Raymond R Pascoe	10 Bolger Place Booragoon	R Pascoe
11/3/2020	NOELENE SULKING	20 KILLILAN RD APPLECROSS	N Sulking
11.3.20	JODY WATKINS	49 SIMPSON ST, ARDROSS	J Watkins
14.3.20	WIN KEHOE	38/510 MARMION ST. MT. PLEASANT.	W Kehoe

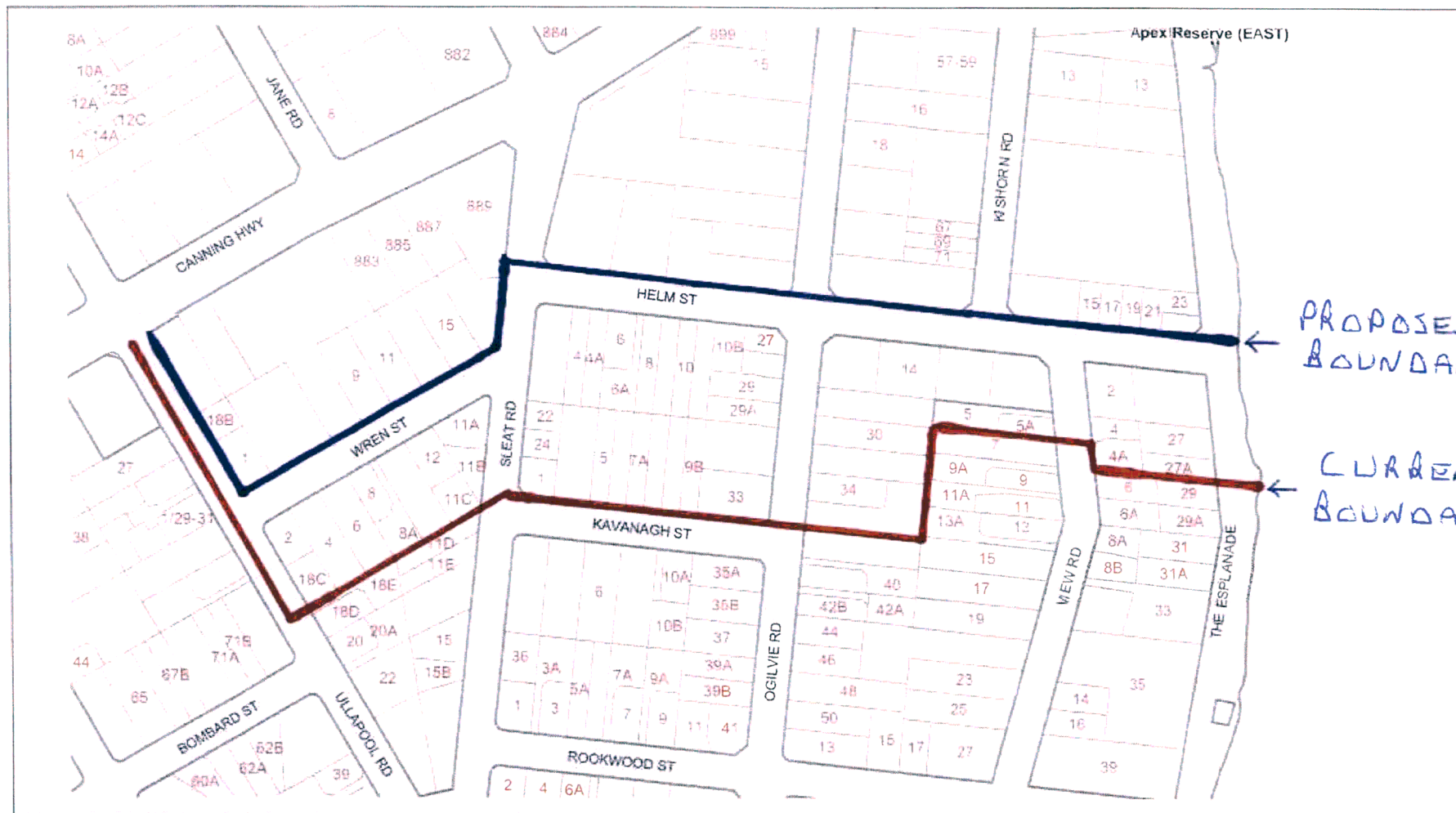
Endorsed at the OMC held 15 August 2017, in accordance with the City of Melville Meeting Procedures Local Law 2017.

We, the undersigned, all being electors of the City of Melville, respectfully request that the Council: Action Sought: Move the south-eastern boundary of the Canning Bridge Activity Centre Plan ("CBACP") so it follows the road carriageway of Helm Street, Sleat Road and Wren Street to Ullapool Road (as shown on the attached plan in blue).

The Reasons Supporting this action: The current boundary of the CBACP in this area is located on the fence line between adjoining properties, resulting in direct conflicts between the rules that apply within and outside the CBACP. These conflicts were not considered and addressed when the CBACP was prepared. It is common sense and good planning to have the boundaries for zone changes located along the street frontage of properties so ensuring that the street or road creates a buffer between zones.

Date	Full Name	Street Address (must include Suburb) PO Box will not be accepted	Signature
11.3.20	Kim Jones	8 Helm St, Mt Pleasant	
11.3.20	Steve Norrie	10a Helm St, Mt Pleasant	
11.3.20	Michael Ooster MF	79 Melville Beach Rd, Mblecross	

Endorsed at the OMC held 15 August 2017, in accordance with the City of Melville Meeting Procedures Local Law 2017.



PROPOSED BOUNDARY

CURRENT BOUNDARY



6/03/2020

1:3152

DISCLAIMER - Whilst the City of Melville makes every effort to ensure the information contained herein is up-to-date and accurate it accepts no liability for any loss or damage howsoever caused as a result of reliance upon information contained in this document.



(Petition additional page/s – please attach to Petition Cover Page)

We, the undersigned, do respectfully request that the Council:

(Set out a concise statement of the action sought and the facts or reason to support such action.)













The Action Sought:

Move the south-eastern boundary of the Canning Bridge Activity Centre Plan ("CBACP") so it follows the trajectory of Helm Street, Sleaford Road and Wren Street (as shown on the attached plan).

The Reasons Supporting this action:

The current boundary of the CBACP on its south-eastern side passes between adjoining properties, resulting in direct conflicts between the planning rules and protections applying within and outside the CBACP. These conflicts were not considered and addressed when the CBACP was prepared.

It is common sense and good planning to have a significant change in boundaries occurring along a street or road so ensuring that the street or road itself creates a buffer of space between zones.

Date	Full Name	Street Address (must include Suburb) PO Box will not be accepted	Signature
8/3/20	Amy Crouch	736 Bombard St Mt Pleasant	
8/3/20	KICK BARLOW-CROUCH	MT PLEASANT 71 B BOMBARD ST S	
8/3/20	M.A. Watkins	60A Bombard St, MT PLEASANT	
8/3/20	A Ashhurst	69 BOMBARD ST S MT PLEASANT	
8/3/20	Nick & Josephine Gaudenzi	62B Bombard St MT PLEASANT	
8.3.20	Chris Orr	1/58 BOMBARD ST MT PLEASANT	
8/3/20	ANNE GREENE	2/57 BOMBARD ST MT PLEASANT	
8/3/20	Brad Hage	1/46 Reynolds Rd MT PLEASANT	
8/3/20	ERROL OLNEY	48A REYNOLDS RD MT PLEASANT	
8/3/20	LIZ OLNEY	48A REYNOLDS RD MT PLEASANT	
8/3/20	CHRISTINE FINN	48A REYNOLDS RD MT PLEASANT	
8/3/20	Gary Conway	48 Reynolds rd Mt Pleasant	

Endorsed at the OMC held 15 August 2017, in accordance with the City of Melville Meeting Procedures Local Law 2017.

(Petition additional page/s – please attach to Petition Cover Page)

We, the undersigned, do respectfully request that the Council:

(Set out a concise statement of the action sought and the facts or reason to support such action.)













The Action Sought:

Move the south-eastern boundary of the Canning Bridge Activity Centre Plan ("CBACP") so it follows the trajectory of Helm Street, Sleat Road and Wren Street (as shown on the attached plan).

The Reasons Supporting this action:

The current boundary of the CBACP on its south-eastern side passes between adjoining properties, resulting in direct conflicts between the planning rules and protections applying within and outside the CBACP. These conflicts were not considered and addressed when the CBACP was prepared.

It is common sense and good planning to have a significant change in boundaries occurring along a street or road so ensuring that the street or road itself creates a buffer of space between zones. ■

Date	Full Name	Street Address (must include Suburb) PO Box will not be accepted	Signature
8/3/20	JESSICA CONWAY	42 REYNOLDS RD MT PLEASANT	
8/3/20	James Trappnell	526 Reynolds Road MT PLEASANT	
8/3/20	Sarah Graf	52 Reynolds Rd MT. PLEASANT	
8/3/20	ODD JARVIS	52 Reynolds Rd MT PLEASANT	
8/3/20	KRISH Chikkaraj	53 Ullapool Rd MT PLEASANT	
8/3	Mark Filling	51A Ullapool Rd MT PLEASANT	
8/3	Judi Worden	51 Ullapool Rd	
9/3/20	SERARO ANDERSON	S SIBSON STREET MT PLEASANT	
9/3/20	J. SAMPSON	7A GIBSON ST MT PLEASANT	
9/3/20	C LIZAN	60 REYNOLDS MT. PLEASANT	
9/3/20	B. Dinko	2/62 REYNOLDS RD	
10/3/20	ROBY PASSINGHAM	62A REYNOLDS RD. MT PLEASANT	

Endorsed at the OMC held 15 August 2017, in accordance with the City of Melville Meeting Procedures Local Law 2017.

(Petition additional page/s – please attach to Petition Cover Page)

We, the undersigned, do respectfully request that the Council:

(Set out a concise statement of the action sought and the facts or reason to support such action.)













The Action Sought:

Move the south-eastern boundary of the Canning Bridge Activity Centre Plan ("CBACP") so it follows the trajectory of Helm Street, Sleet Road and Wren Street (as shown on the attached plan).

The Reasons Supporting this action:

The current boundary of the CBACP on its south-eastern side passes between adjoining properties, resulting in direct conflicts between the planning rules and protections applying within and outside the CBACP. These conflicts were not considered and addressed when the CBACP was prepared.

It is common sense and good planning to have a significant change in boundaries occurring along a street or road so ensuring that the street or road itself creates a buffer of space between zones. +

Date	Full Name	Street Address (must include Suburb) PO Box will not be accepted	Signature
09/03/20	Elise Bosveld	64 Reynolds Rd, Mount Pleasant	
09/03/20	PHILIPPA OLDE	64 REYNOLDS RD MOUNT PLEASANT	
09/03/20	Samson Wallace	70 Reynolds Rd Mount Pleasant	
9-3-20	WIAM McCURE	72A REYNOLDS RD MT PLEASANT	
9/3/20	Linda Aust	1 C Lochu str. Mt Pleasant	
9/3/20	ANDREW ANNE	69 ULLAPOOL RD MT PLEASANT	
9/3/20	JANE YOUNG	5 GIBSON STREET, MT PLEASANT	
9/3/20	Claire Barber	2 Gibson Street MT PLEASANT	
10/3/20	Angelique d'Arois	57A Ullapool Rd Mt Pleasant WA 6153	
10/3/20	Michael May	57 Ullapool Rd Mt Pleasant WA 6153	
10/3/20	Kelly Farrell	61A Ullapool Rd Mt Pleasant	
10/32	Maria Gangin	"	

Endorsed at the OMC held 15 August 2017, in accordance with the City of Melville Meeting Procedures Local Law 2017.

(Petition additional page/s – please attach to Petition Cover Page)

We, the undersigned, do respectfully request that the Council:

(Set out a concise statement of the action sought and the facts or reason to support such action.)

The Action Sought:

Move the south-eastern boundary of the Canning Bridge Activity Centre Plan ("CBACP") so it follows the trajectory of Helm Street, Sleet Road and Wren Street (as shown on the attached plan).

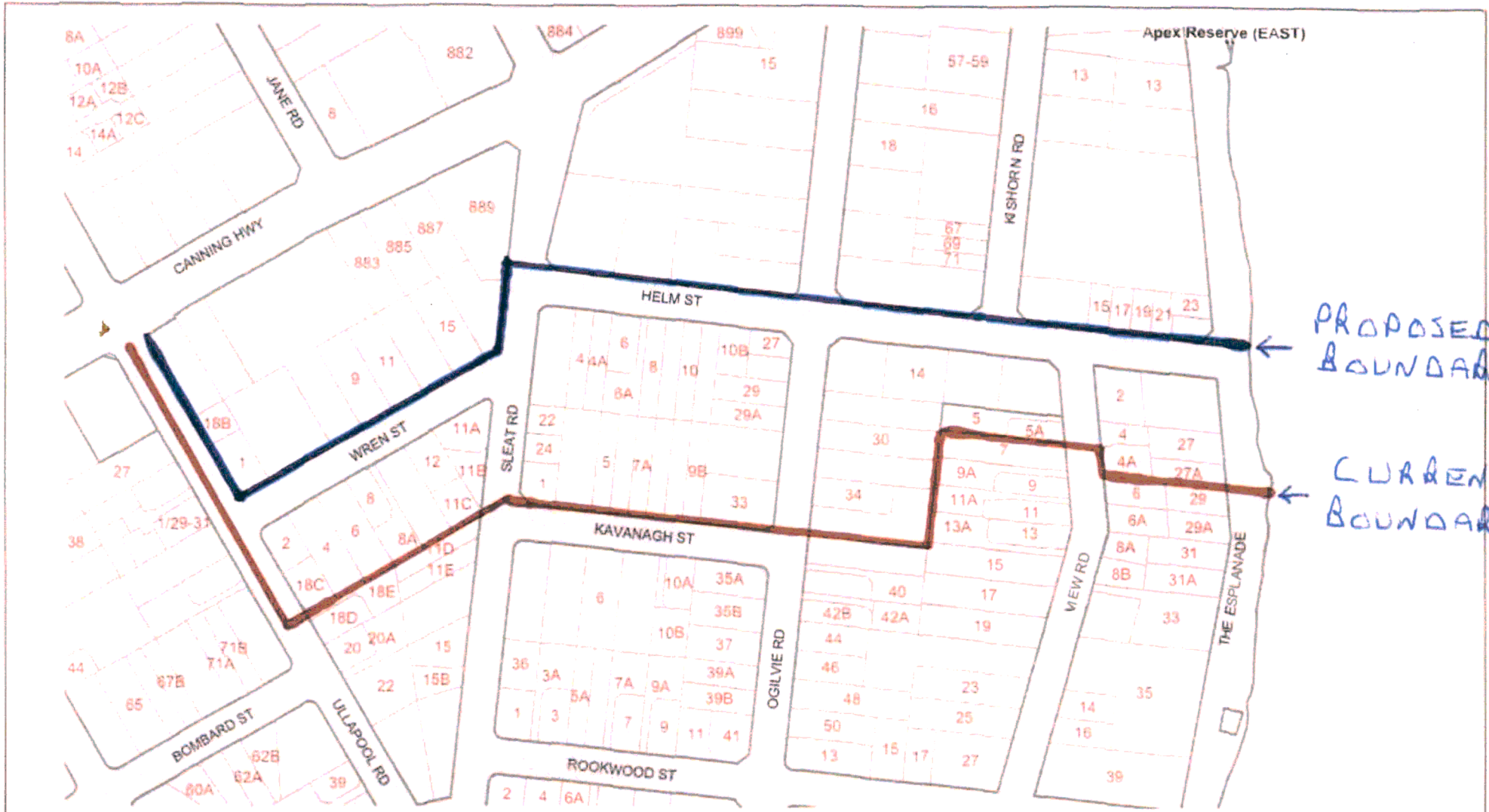
The Reasons Supporting this action:

The current boundary of the CBACP on its south-eastern side passes between adjoining properties, resulting in direct conflicts between the planning rules and protections applying within and outside the CBACP. These conflicts were not considered and addressed when the CBACP was prepared.

It is common sense and good planning to have a significant change in boundaries occurring along a street or road so ensuring that the street or road itself creates a buffer of space between zones. +

Date	Full Name	Street Address (must include Suburb) PO Box will not be accepted	Signature
10/3/20	Karon Fotheringham	14A The Promenade Mt. Pleasant	K. Fotheringham
10/3/20	ALAN FOTHERINGHAM	14A THE PROMENADE MT. PLEASANT	A. Fotheringham
10/3/20	Michelle McKay	63A Ullapool Rd Mt. Pleasant	[Signature]
10/3/20	M. Jurguski	71 ULLAPOOL RD	[Signature]
10/3/20	ELLEN ALLEN	69 ULLAPOOL RD. MT PLEASANT.	E.L. Allen
10/3/20	GENEVE ARMSTRONG	4 SLEET ST MT PLEASANT	[Signature]

Endorsed at the OMC held 15 August 2017, in accordance with the City of Melville Meeting Procedures Local Law 2017.



PROPOSED BOUNDARY

CURRENT BOUNDARY



6/03/2020

1.3152

DISCLAIMER - Whilst the City of Melville makes every effort to ensure the information contained herein is up-to-date and accurate it accepts no liability for any loss or damage howsoever caused as a result of reliance upon information contained in this document.

