



Key:

- Existing Trees
- Proposed Trees
- Low Groundcover Planting
- Dryland Revegetation
- Wetland
- Turf Grass (With Limited Irrigation)
- Path Network (3.5m wide main path)
- Boardwalk Structures
- Shade Shelters

- 1 Main Entrance Node:**
Link to foreshore path. Entrance wayfinding and signage.
- 2 Sculptural Land Art with Healing Garden:**
Opportunity to interpret historic Hospital Staff Quarters building footprint through 'playful' artwork / structures.
- 3 Vehicular Entrance:**
Vehicular access at Duncraig Rd roundabout.
Opportunity to interpret historic building footprint.
- 4 Wetland:**
Wetland planting and timber/boardwalk bridge.
Opportunity for Nature trail and Goolugatup Heritage site interpretation.
- 5 Car Park:**
80 car bays with raingardens and retention of existing trees where possible.
- 6 Vehicular Entrance:**
Access at Duncraig Rd with pedestrian entrance.
Retention of *Cupressus sempervirens* 'Pencil Pine' tree
- 7 Secondary Pedestrian Entrance:**
Access at Duncraig road. Street trees to road verge.
- 8 Vehicular Access Road:**
One-way access road linking upper carpark with lower land carpark. 1:12 slope similar to Duncraig Rd.
- 9 Shade shelters/amenity nodes:**
Opportunity for park shade shelters with accessible picnic tables adjacent to path.
- 10 Access Ramp:**
'Floating' boardwalk ramp linking upper path with lower land path. 1:20 slope with landings every 15m.
- 11 Parkland Area:**
Informal recreation area for picnics and relaxing in shade. Parkland tree planting with Tuart and Mollich (Flooded Gum).
- 12 Feature Stairway:**
Feature stairs linking upper and lower land. Intermediate viewing decks with interpretative signage. Exercise equipment to node at bottom of stairs.
- 13 Event Space:**
Historic cricket pitch and open grass area for events.
- 14 Path Intersection Node:**
Nodes with circular artworks to improve wayfinding / site interpretation similar to compass artwork in upper Heathcote.
- 15 Viewing Jetty/Platform:**
'Lookout' style Jetty. Opportunity for Swan River and Goolugatup Aboriginal Heritage Interpretation.
- 16 Parklet:**
Parklet zone with screen planting to yacht club boundary (Install 2017).
- 17 'End of Trip' Cycling Facility:**
Shelter with a low platform seat, bike racks, drinking fountain and possibly a bike repair station.
- 18 Sculptural Artwork Focal Feature:**
Prominent position for sculptural artwork expressing 'community spirit' and visual link to Cultural Precinct.
- 19 Skateable Artwork Nodes:**
Skateable artwork elements adjacent to main path.
- 20 Vehicle Access:**
Access to overflow parking on parkland for events.

Point Heathcote Lower Land / Goolugatup - Concept Design

Landscape Concept Plan

prepared for City of Melville

Point Heathcote, Applecross, WA

GHDWOODHEAD

999 Hay Street Perth WA 6000 / PO Box 3106 Perth WA 6832
T 61 8 6222 8222 E permail@ghdwoodhead.com.au W www.ghdwoodhead.com

Job No: 61-35844

Date: July 2017


Approved: M Newman

Scale: 1:750 @ A1

Drawing No: SK-001

Rev: C

Copyright retained by GHD Woodhead Architecture Pty Ltd



Millers Pool, South Perth Foreshore



Tuart Lawn, Kings Park



Dual Use Path (DUP), South Perth Foreshore



Path Trail, Kings Park



Shiprock Steps, Sydney



Parkland, South Perth Foreshore



Lookout, Point Heathcote



Craft Fair, Kadjiny Park, Melville



Outdoor Cinema, Synergy Parkland, Kings Park



Wetland and Boardwalk, Point Fraser, Perth Foreshore

Point Heathcote Lower Land / Goolugatup - Concept Design

Concept Images - Character

prepared for **City of Melville**

Point Heathcote, Applecross, WA

GHDWOODHEAD

999 Hay Street Perth WA 6000 / PO Box 3106 Perth WA 6832
T 61 8 6222 8222 E permail@ghdwoodhead.com.au W www.ghdwoodhead.com

Job No: 61-35844

Date: June 2017

Approved: **M Newman**

Scale: N/A @ A1

Drawing No: **Image Sheet 1**

Rev: **B**

Copyright retained by GHD Woodhead Architecture Pty Ltd

Feature Stairs



Jacobs Ladder, Kings Park



Shiprock Steps, Sydney



Toorak Steps, Melbourne



Markets, Heathcote Cultural Precinct



Kings Park Festival, Perth



Cricket and Recreation Space



Car Park, Cruickshank Reserve, Perth



WSUD Raingarden

Jetty/Lookout



Point Heathcote Lookout, Point Heathcote




Heritage and Healing Garden



Representation of Heritage Building, Franklin Memorial, Philadelphia, USA



Healing Garden



Wadjemup Bidi Trail, Rottne Island



Paving/Pacemaking, Heathcote Reserve

Wetland and Nature Trail



Wetland Boardwalk




Wetland Boardwalk, Point Fraser, Perth



Public Art, State Library, Melbourne



Saw Avenue Playground, Kings Park



Skateable Art



Yagan Memorial




Point Heathcote Artwork, Duncraig Road



Wayfinding/Interpretation



Path Network Wayfinding



Walyalup Dreaming, Paving/Placemaking



Skateable elements

Point Heathcote Lower Land / Goolugatup - Concept Design

Concept Images - Elements

prepared for **City of Melville**
Point Heathcote, Applecross, WA

GHDWOODHEAD
999 Hay Street Perth WA 6000 / PO Box 3106 Perth WA 6832
T 61 8 6222 8222 E permail@ghdwoodhead.com.au W www.ghdwoodhead.com

Job No: 61-35844 / Date: June 2017
Approved: M Newman / Scale: N/A @ A1
Drawing No: Image Sheet 2 Rev. B


Trees




Allocasuarina fraseriana



Eucalyptus gomphocephala



Eucalyptus rudis



Melaleuca raphiophylla



Cupressus sempervirens Pencil Pine)- Existing



Jacaranda mimosifolia- Streetscape

Heathcote Reserve / Goolugatup Bushland



Macrozamia riedlei (Zamia Palm), Heathcote Reserve / Goolugatup Bushland



Callitris preissii



Banksia grandis



Conospermum triplinervium



Conostylis candicans



Grevillea crithmifolia



Rhagodia baccata



Olearia axillaris



Templetonia retusa

Ornamental Groundcover Planting



Ornamental low groundcover planting (Waterwise)



Hibbertia hypericoides



Leucophyta brownii



Melaleuca systena



Pimelea rosea



Juncus kraussii



Baumea juncea



Patersonia occidentalis



Groundcover planting, Duncraig Road



Eremophila glabra 'Kalbarri Carpet'



Ficinia nodosa



Scaevola nitida 'Aussie Spirit'



Scaevola crassifolia



Dianella revoluta



Lepidospermum gladiatum

Wetland Planting



Point Heathcote Lower Land- Concept Design
Concept Images- Planting

prepared for **City of Melville**
Point Heathcote, Applecross, WA

GHDWOODHEAD
999 Hay Street Perth WA 6000 / PO Box 3106 Perth WA 6832
T 61 8 6222 8222 E permail@ghdwoodhead.com.au W www.ghdwoodhead.com

Job No: **61-35844** / Date: **June 2017**
Approved: **M Newman** / Scale: **N/A**
Drawing No: **Image Sheet 3** Rev: **A**